

BridgeToBay.org

The Bridge to Bay Trail is a diverse trail system of boardwalks, riverwalks, rail trails and bike paths that extends along 50 miles of shoreline across St. Clair County, Michigan. Experience picturesque views, charming towns, parks and beaches, freighter watching and the blue waters of Lake Huron, the St. Clair River and Lake St. Clair.

Legend



















































Amenities



Amenities subject to seasonal availability and to change.



BRIDGE TO BAY TRAIL

3 MI 5 KM	Lakeport State Park	  
5 MI 8 KM	Fort Gratiot County Park	   
1 MI 2 KM	Lakeside Park	  
3 MI 5 KM	Lighthouse Park	  
4 MI 6 KM	PORT HURON	    
1 MI 2 KM	MARYSVILLE	   
7 MI 11 KM	Marysville City Park & Chrysler Beach	 
5 MI 8 KM	ST CLAIR	    
3 MI 5 KM	East China Twp Park	  
5 MI 8 KM	MARINE CITY	    
2 MI 3 KM	Algonac State Park	  
3 MI 5 KM	ALGONAC	   
7 MI 11 KM	Clay Township Park	 
2 MI 3 KM	FAIR HAVEN	
3 MI 5 KM	ANCHORVILLE	
	NEW BALTIMORE	